













# City of Fair Grove Missouri

## Zoning Map

Revised:  
August 9, 2016

### Legend

-  A-1
-  R-1
-  R-2
-  R-3
-  R-4
-  R-MP
-  C-1
-  C-2
-  M-1
-  PUD
-  City Limits



Produced by the  
Greene County  
GIS Office

